




**NOTES:**

IT IS THE RESPONSIBILITY OF THE EVENT ORGANISERS/ TRAFFIC CONTROLLERS TO:-

1. ASSUME THE ROLE OF THE WORKS SUPERVISOR IN ACCORDANCE WITH THE RMS TRAFFIC CONTROL AT WORKSITES MANUAL AND TO ENSURE APPROPRIATE TRAFFIC CONTROL IS IMPLEMENTED. THE REQUIRED CHECKS AND AUDITS ARE CARRIED OUT AND RECORDED ON FORMS AS SHOWN IN APPENDIX E OF THE SAID MANUAL.
2. INFORM THE RESIDENTS/BUSINESSES INSIDE THE TRAFFIC CONTROL AREA OF THE CHANGED CONDITIONS AND ASSIST WITH VEHICLE MOVEMENTS IN AND OUT OF DRIVEWAYS AND EVENT AREA.
3. APPLY FOR PERMITS TO CLOSE ROADS AT LISMORE CITY COUNCIL AS WELL AS GIVE NOTICE TO POLICE AND RELEVANT AUTHORITIES OF THE ROAD CLOSURES.
4. SIGNS MUST BE VISIBLE TO ALL TRAFFIC, WITH SIGN PLACEMENT NOT TO CAUSE HAZARD TO MOTORISTS AND/OR PEDESTRIANS.
5. ALL SIGNS ARE TO BE REMOVED ONCE EVENT IS COMPLETED.
6. ALL SIGNS ARE TO BE CLASS B SIGNS.
7. TRAFFIC CONTROLLER ON CORNER OF DAWSON STREET AND MAGELLAN STREET IS TO DIRECT TRAFFIC TO AND FROM MOTEL IN CONED OFF AREA.

**LEGEND**

-  PARADE ROUTE
-  TRAFFIC CONTROLLER
-  SIGN / BARRIER BOARD

*H Collins*  
 PREPARE BY H. COLLINS  
 RMS PREPARE TMP NO. 0048775343

*T McNall*  
 CHECKED BY T. McNALL  
 RMS PREPARE TMP NO. 0048775435



	<h2 style="margin: 0;">LISMORE CITY COUNCIL</h2> <h3 style="margin: 0;">TRAFFIC CONTROL PLAN</h3> <p style="margin: 0;">FOR PROPOSED ROAD CLOSURES FOR                  2018 LISMORE LANTERN PARADE                  LISMORE CBD                  JUNE 23, 2018</p>		AUTOCAD S:\2013 PLANS\3288 - Lantern Parade Map	SHEET No.  <b>1</b>
	PLAN No.  <b>TCP 3288</b>			